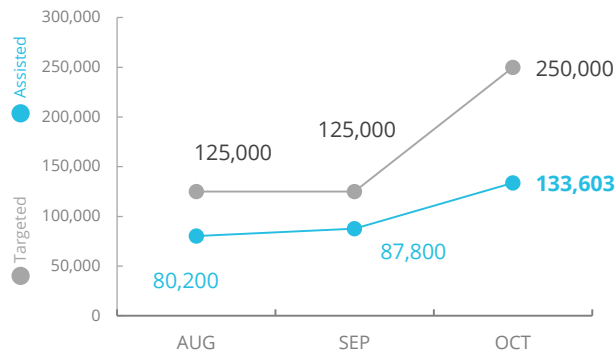


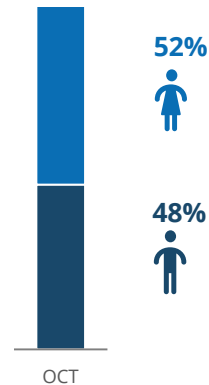
# Cameroon North West and South West



**PEOPLE ASSISTED**  
Cameroon Country Strategic Plan (CSP)



**OPERATIONAL PROFILE**  
By Gender



SOURCE: WFP, 28 NOV 2019



**FUNDING**  
Cameroon Country Strategic Plan (CSP)

November 2019 – April 2020  
**Net funding requirements**

**US\$22.2m**

SOURCE: WFP, 28 NOV 2019

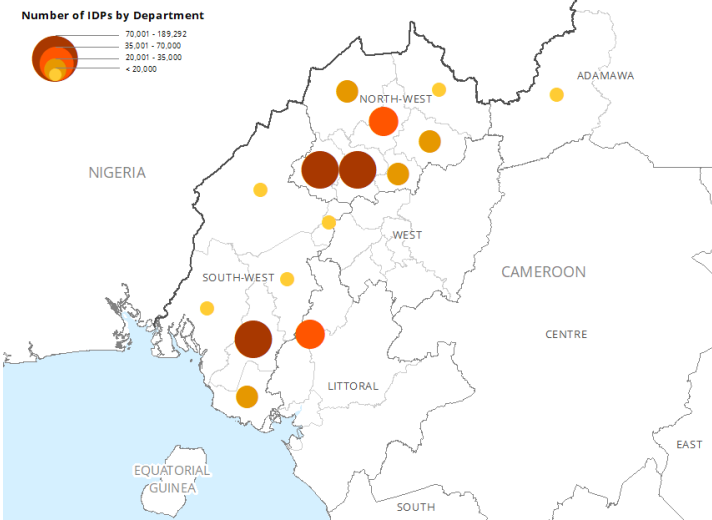
2019 HUMANITARIAN RESPONSE PLAN  
(JANUARY – DECEMBER 2019)

**41%** Contributions: US\$123.6m  
Requirements: US\$299m

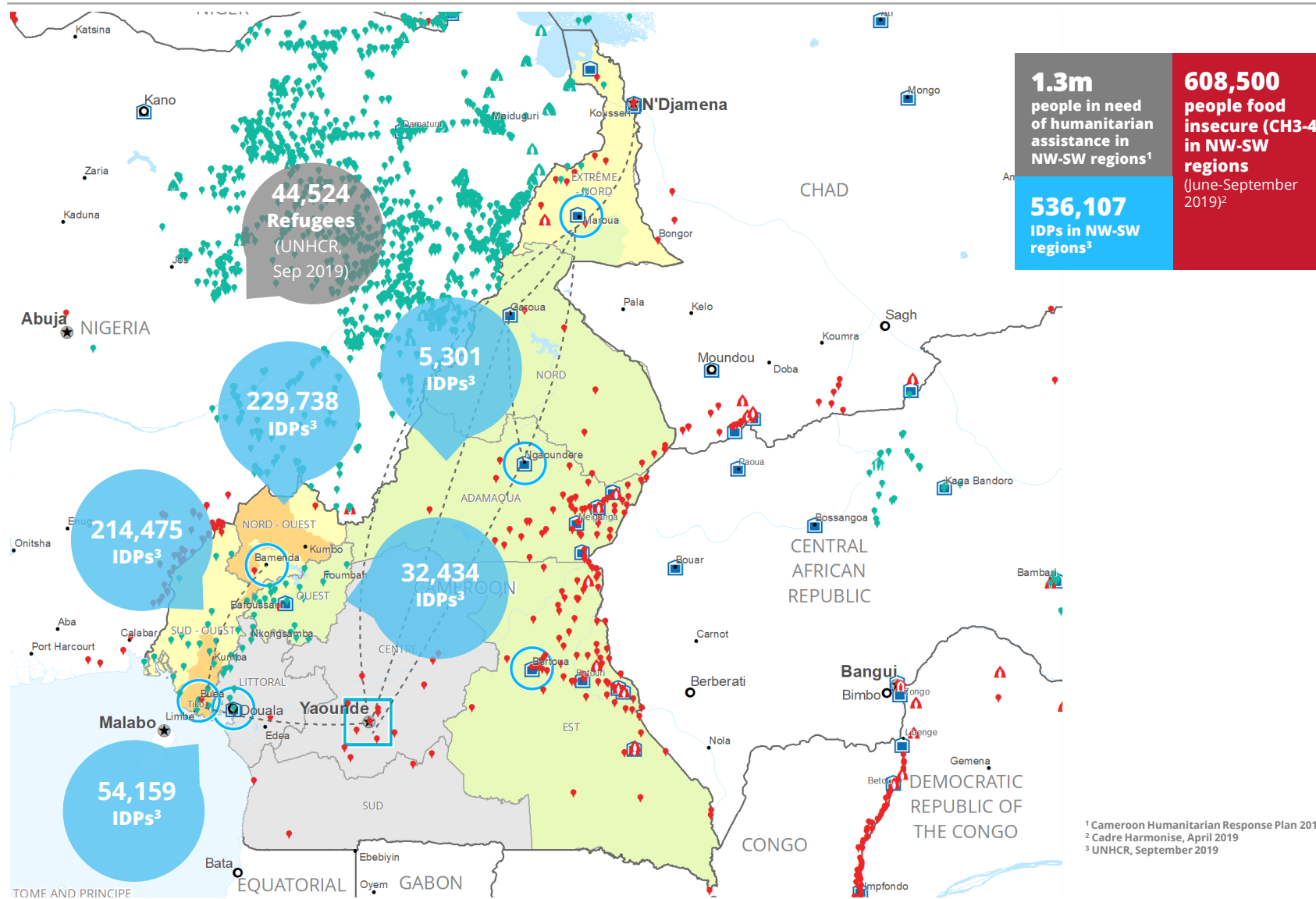
SOURCE: OCHA FTS, 28 NOV 2019

## IDP CONCENTRATION MAP

AS OF September 2019



SOURCE: UNHCR, SEPT 2019

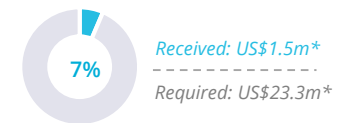


## WFP-LED AND SUPPORTED CLUSTERS

**GLOBAL FOOD SECURITY CLUSTER**



**NUTRITION CLUSTER**



SOURCE: OCHA FTS, 28 NOV 2019. \* Figures for country-wide response.

## WFP LEVEL 2 EMERGENCY

SINCE 10 DECEMBER 2018

For more information, see the SITUATION REPORT and COUNTRY BRIEF  
<https://www.wfp.org/countries/cameroon>

Cameroon Country Strategic Plan  
<https://www.wfp.org/operations/cm01-cameroon-country-strategic-plan-2018-2020>

Produced by the WFP Operations Centre (OPSCEN) jointly with Country Office and Regional Bureau Dakar. This dashboard is based on best available information at the time of production. Future updates may vary as new information becomes available.

**CH Food Security Classification**  
June - August 2019 Projection

- No data
- Crisis (Phase3)
- Minimal (Phase1)
- Stressed (Phase2)
- Emergency (Phase 4)
- Famine (Phase5)

- Country Office
- Sub Office
- Field Office
- IDP Camp
- IDP Center
- IDP Location
- Refugee Camp
- Refugee Center
- Refugee Location
- Warehouse
- UNHAS Route
- National Capital
- Major Town
- Intermediate Town
- Small town
- International Boundary
- Region Boundary
- River

Sources: WFP, OCHA, UNHCR.

The designations employed and the presentation of material in the map(s) do not imply the expression of any opinion on the part of WFP concerning the legal or constitutional status of any country, territory, city or sea, or concerning the delimitation of its frontiers or boundaries.  
© World Food Programme 2019.